

union VMS

Union VMS

Real-time
information on ship
movements and ports.

LOGIN

[Forgot your password?](#)

Viewing reports – Main view

The screenshot displays the Union VMS interface. At the top, the header shows the logo, the date and time (2016-11-07 16:29:43 UTC), and user information (rep_power). Below the header is a navigation menu with tabs for Today, Reports, Area management, Activity, Positions, Exchange, Polling, Mobile terminals, Assets, Alarms, and Admin. The main content area features a map of the Baltic Sea region, showing various countries and their EEZs. The map is overlaid with several layers, including VMS positions and segments. A sidebar on the left contains a 'LAYERS' panel with a tree view of the map's layers, including VMS, Positions, NAF, Segments, Ports, Areas, EEZ, RFMO, FAO, Statistical Rectangles, GFCM, Additional cartography, OpenSeaMap, Background layers, Countries, and OpenStreetMap. A toolbar is located at the top right of the map, and a navigation panel is on the right side. Several annotations with arrows point to specific features: 'Toolbar' points to the top right navigation controls; 'Navigation' points to the right-side navigation panel; 'Layer tree' points to the left sidebar; 'Position clusters' points to a group of red circles on the map; 'Access to reports' points to the 'My report' dropdown; and 'Access to area management' points to the 'Area management' link in the sidebar. The bottom of the map shows a scale bar (100 nm) and copyright information for OpenStreetMap and the EEZ data.

union VMS

2016-11-07 16:29:43 (UTC)

rep_power

Today Reports Area management Activity Positions Exchange Polling Mobile terminals Assets Alarms Admin

My report Auto Refresh: On

LAYERS

- VMS
 - Positions
 - NAF
 - Segments
 - Ports
 - Ports
 - Port Areas
 - Areas
 - EEZ
 - RFMO
 - FAO
 - Statistical Rectangles
 - GFCM
 - Additional cartography
 - OpenSeaMap
 - Background layers
 - Countries
 - OpenStreetMap
- Legend Copyright
- Edit report
- Area management

Toolbar

Navigation

Layer tree

Position clusters

Access to reports

Access to area management

100 nm

© EEZ: EU Member States, Vlaams Instituut voor de Zee. VMS Segments from UnionVMS. VMS Positions from UnionVMS.

Viewing vessel position details

The screenshot displays the UnionVMS web interface. At the top, the header shows the logo 'union VMS', the date and time '2016-11-07 16:33:36 (UTC)', a notification bell, a language dropdown set to 'en', a user profile 'rep_power', and help/question mark icons. Below the header is a navigation menu with tabs: 'Today', 'Reports' (selected), 'Area management', 'Activity', 'Positions', 'Exchange', 'Polling', 'Mobile terminals', 'Assets', 'Alarms', and 'Admin'. A secondary toolbar includes 'My report', 'Auto Refresh: On', and various map controls. On the left, a 'LAYERS' panel lists various map layers such as 'VMS', 'Positions', 'Ports', 'Areas', and 'Background layers'. The main map area shows a coastal region with several vessels marked by numbered circles (31, 11, 8, 4, 3). A 'POSITION DETAILS' popup window is open over vessel 31, displaying the following information:

POSITION DETAILS	
F.S.	SWE
Ext. Mark.	GE-49
IRCS	SECT
CFR	GBR000A11447
Date	2016-06-08 22:38:00
Course	305°
CS	9.18697 kts
MS	9.30000 kts
Status	
Lat	60° 51,540'
Lon	17° 45,060'
Msg.Type	POS
Act. type	
Source	NAF
Name	SETTE MARI

Item 1 out of 2

An arrow points from the text 'Content can be set via user settings' to the 'CS' (Current Speed) field in the popup window.

Content can be set via user settings

© OpenStreetMap contributors. © EEZ: EU Member States, Vlaams Instituut voor de Zee. VMS Segments from UnionVMS. VMS Positions from UnionVMS.

Viewing reports – Main view

The screenshot displays the Union VMS interface. At the top, the header includes the logo "union VMS", the date and time "2016-11-07 16:29:43 (UTC)", a notification bell, a language dropdown set to "UK", and a user profile "rep_power". Below the header is a navigation menu with tabs for "Today", "Reports", "Area management", "Activity", "Positions", "Exchange", "Polling", "Mobile terminals", "Assets", "Alarms", and "Admin". The "Reports" tab is active.

The main area features a map of the North Atlantic region, showing parts of Norway, Sweden, Finland, Denmark, and Russia. The map is overlaid with various layers, including VMS positions (marked with numbers like 67, 66, 127, 128, 181) and area boundaries. A sidebar on the left, titled "LAYERS", lists various map layers with checkboxes and gear icons for configuration. The "Areas" section is expanded, showing options like EEZ, RFMO, FAO, Statistical Rectangles, and GFCM. Below the layers list are buttons for "Legend", "Copyright", "Edit report", and "Area management".

A black arrow points from the "Area management" button in the sidebar to the "Access to area management" text. The text "Access to area management" is written in a large, bold, black font across the bottom of the map area.

At the bottom of the map, there is a scale bar for "100 nm" and a copyright notice: "© EEZ: EU Member States, Vlaams Instituut voor de Zee. VMS Segments from UnionVMS. VMS Positions from UnionVMS."

Area management – Create areas

The screenshot displays the 'union VMS' interface. At the top, the navigation bar includes 'Today', 'Reports', 'Area management' (selected), 'Activity', 'Positions', 'Exchange', 'Polling', 'Mobile terminals', 'Assets', 'Alarms', and 'Admin'. The main content area shows a map of Northern Ireland with a green polygon area being drawn. A modal window titled 'MY AREAS' is open, showing the 'AREA DETAILS' form. The form includes the following fields:

- Name ***: Text input containing 'Area 4'.
- Description**: Text area containing 'My new area'.
- Active from**: Date picker.
- Active until**: Date picker.
- Type ***: Dropdown menu set to 'EFFORT'.
- Share with scope**: Dropdown menu set to 'Select the scopes'.
- Dataset name**: Text input.

At the bottom of the modal, there are buttons for 'CANCEL', 'RESET', and 'SAVE'. The map background shows a green polygon area being drawn, with vertices numbered 0 through 7. A scale bar at the bottom left indicates '50 nm'. The map also shows labels for 'United Kingdom', 'Northern Ireland', 'Belfast', 'Londonerry, Derry', 'Armagh', and 'Newry'.

Manage spatial reference data

The screenshot displays the 'union VMS' web interface. At the top, the navigation bar includes 'Today', 'Reports', 'Area management' (selected), 'Activity', 'Positions', 'Exchange', 'Polling', 'Mobile terminals', 'Assets', 'Alarms', and 'Admin'. The user is logged in as 'rep_power' on 2016-11-08 at 09:59:27 (UTC). The main content area is divided into three tabs: 'MY AREAS', 'AREA GROUPS', and 'REFERENCE DATA'. The 'REFERENCE DATA' tab is active, showing a 'Data type' dropdown set to 'RFMO'. Below this are three radio buttons: 'Upload new area data' (selected), 'Update metadata', and 'Create Dataset'. A progress indicator shows '3' steps: 'SELECT DATA TO UPLOAD' (checked), 'DATA CONFIGURATIONS' (checked), and 'UPLOAD OVERVIEW' (active). The 'Selected file' is 'rfmo.zip' with a projection of 'WGS 84'. The 'Name' is 'name' and the 'Code' is 'code'. An 'ATTRIBUTES MAPPING' table shows 'Database Attribute: tuna' and 'Shape file Attribute: tuna'. 'BACK' and 'UPLOAD' buttons are at the bottom of the panel. The background is a map of the world with various RFMOs highlighted: NEAFC (North East Atlantic Fisheries Commission) in green, NASCO (North Atlantic Salmon Conservation Organisation) in yellow, GFCM (General Fisheries Commission for the Mediterranean) in purple, and ICCAT (International Commission for the Conservation of the Atlantic Tunas) in blue. Other regions like WCPFC (Western Central Pacific Fisheries Commission) and ICAO (Indian Ocean Commission) are also visible. The map includes a scale bar for 500 nm and a copyright notice for OpenStreetMap contributors.

Viewing reports – Main view

The screenshot displays the Union VMS interface. At the top, the header includes the logo 'union VMS', the date and time '2016-11-07 16:29:43 (UTC)', a notification bell, a language selector (UK flag), a user profile 'rep_power', and help/question marks. Below the header is a navigation bar with tabs: 'Today', 'Reports', 'Area management', 'Activity', 'Positions', 'Exchange', 'Polling', 'Mobile terminals', 'Assets', 'Alarms', and 'Admin'. The 'Reports' tab is selected.

The main area features a map of the North Atlantic region, showing parts of Norway, Sweden, Finland, Denmark, and Russia. The map is overlaid with various layers, including VMS positions (circled numbers like 67, 66, 127, 128, 181), NAF segments, and EEZ boundaries. A 'Layers' panel is open on the left side, listing various map layers with checkboxes and gear icons for configuration. The 'Layers' panel includes:

- VMS (checked)
- Positions (checked)
- NAF (checked)
- Segments (checked)
- Ports (unchecked)
- Port Areas (unchecked)
- Areas (checked)
 - EEZ (checked)
 - RFMO (unchecked)
 - FAO (unchecked)
 - Statistical Rectangles (unchecked)
 - GFCM (unchecked)
- Additional cartography (unchecked)
 - OpenSeaMap (unchecked)
- Background layers (unchecked)
 - Countries (unchecked)
 - OpenStreetMap (checked)



At the bottom of the 'Layers' panel, there are links for 'Legend', 'Copyright', 'Edit report', and 'Area management'. A black arrow points from the 'Edit report' link to the text 'Access to reports' overlaid on the map. The map also shows a scale bar for 100 nm and a copyright notice for OpenStreetMap contributors.

List of reports


































































Report list

Create a new report





Actions

Search

Name	Description	Report type	Created on	Owner	Last execution on	Visibility	Actions
TEST_1_VSL		Standard	2017-06-02 17:43:05	rep_power	2017-06-02 17:48:01	Private	    
TEST001		Standard	2017-06-02 17:17:29	rep_power	2017-06-02 18:17:32	Private	    
Vessels Report	Report containing vessels	Standard	2017-05-29 17:16:26	rep_power		Private	    
Public visibility	c229974e-374a-4b09-81b3-3937bc9db5e9	Standard	2017-05-29 17:16:21	rep_power	2017-05-29 17:16:21	Scope	    
Private visibility	49b11d98-ba22-43db-bb90-45661fb96604	Standard	2017-05-29 17:16:20	rep_power	2017-05-29 17:16:21	Private	    
Public visibility	65b76b5b-6cb6-47f7-a272-daec2a4e3ffa	Standard	2017-05-29 17:16:19	rep_power	2017-05-29 17:16:20	Public	    
User Area	User Area Report	Standard	2017-05-29 17:16:18	rep_power	2017-05-29 17:16:19	Private	    
RFMO Maps	RFMO Maps Report	Standard	2017-05-29 17:16:17	rep_power	2017-05-29 17:16:18	Private	    
EEZ Maps	EEZ Maps Report	Standard	2017-05-29 17:16:11	rep_power	2017-05-29 17:16:17	Private	    
Last Positions	dccff5dd-c234-4ff2-8918-19e2baf1ba0	Standard	2017-05-29 17:15:58	rep_power		Public	    
Last Positions	003e8435-a4f2-4855-9dcb-3997745bd974	Standard	2017-05-29 17:15:50	rep_power		Scope	    
Last Positions	91037f34-b38b-45ed-8420-3dfaa3938e80	Standard	2017-05-29 17:15:50	rep_power		Private	    
Last Positions	64556efa-fd9f-4836-8918-dae36a948722	Standard	2017-05-29 17:15:43	rep_power		Private	    

Creating a new report

union VMS 2017-06-03 17:50:10 (UTC)   rep_power  

Today **Reports** Area management Activity Positions Exchange Polling Mobile terminals Assets Alerts User Admin

Create new report

Report type Standard

Name *

Description

Quick select positions All

Start date *

End date *

Configuration

Availability Private

Include Map

[Map Configuration](#)

Filters

- Select areas
- Select assets
- Select positional data
- Select fishing activity data

Clear

CANCEL SAVE

Standard or summary report

General information

Filtering of data using area, vessels, positions and activities

Configure layout of map

Map view: positions and activities

union VMS

2017-06-02 16:38:33 (UTC)



rep_power



Today Reports Area management Activity Positions Exchange Polling Mobile terminals Assets Alerts User Admin

TEST_1_VSL Auto Refresh: On

LON

LAYERS

- VMS
 - Positions
 - Segments
- Fishing Activities (ERS)
 - Ports
- Areas
 - RFMO
 - EEZ
- Additional cartography
- Background layers
 - OpenStreetMap

Legend Copyright

Edit report

Area management

Access to vessel and activity details

Key information of the activity

ACTIVITY DETAILS

Flag State	
Ext. marking	XR001
IRCS	IRCS1
CFR	HUN123465789
GFCM	
ICCAT	
UVI	
Asset name	Bravo
Source	FLUX
Activity type:	AREA_ENTRY
Report Type	NOTIFICATION
Purpose	9 - ORIGINAL
Occurrence	2017-05-15 01:31:00
Areas	[- N -]
Gears	[-]
Species	[.]

Area entry
Notification
Original report
15/05/17 01:31

5 nm

Viewing reports in tabular format

2016-11-07 16:38:41 (UTC)

POSITIONS SEGMENTS TRACKS TRIPS

Hide filters

Types of data selected

Quick filters

Ext. marking	IRCS	CFR	Date	Lon	Lat	Status	MS	CS	Course	Msg.Type	Act. type	Source	Name	Actions
SWE SD-341	SMBP	SWE000006908	2016-06-08 13:22:00	11° 5,640'	58° 50,940'		1.40000 kts	0.00040 kts	32°	POS		NAF	SUNDLAND II	
SWE GE-49	SECT	GBR000A11447	2016-06-08 13:38:00	18° 4,920'	60° 48,180'		1.70000 kts	0.00062 kts	285°	POS		NAF	SETTE MARI	
SWE VY-33	SDVZ	DNK000008396	2016-06-03 19:34:00	18° 29,400'	57° 10,380'		0 kts	0 kts	191°	POS		NAF	BRITTON	
SWE SIN-602	SIVR	SWE000007310	2016-06-04 04:54:00	14° 21,540'	55° 33,420'		0 kts	0 kts	54°	POS		NAF	COURAGE AF SKILLINGE	
SWE KR-210	SHJY	SWE000006829	2016-06-09 02:04:00	17° 0,360'	57° 19,680'		0 kts	0 kts	276°	POS		NAF	SOLANA	
SWE SIN-50	SGIK	SWE000007207	2016-06-09 07:52:00	14° 21,600'	55° 33,300'		0 kts	0 kts	40°	POS		NAF	LAGUNA	
SWE SD-248	SDLO	SWE000007116	2016-06-07 15:36:00	9° 54,840'	58° 49,020'		8.20000 kts	0.00099 kts	81°	POS		NAF	AXÖ	
SWE HA-30	SGTN	SWE000006767	2016-06-09 03:22:00	23° 5,400'	65° 44,280'		0 kts	0 kts	217°	POS		NAF	VILMA AV STORÖN	
SWE VY-43	SBMW	SWE000000030	2016-06-07 22:40:00	15° 8,220'	55° 3,480'		0 kts	0 kts	316°	POS		NAF	VIKEN AV BOTVALDEVIK	
SWE GE-49	SECT	GBR000A11447	2016-06-09 02:40:00	17° 9,180'	60° 56,280'		0 kts	0 kts	309°	POS		NAF	SETTE MARI	
SWE SIN-602	SIVR	SWE000007310	2016-06-07	14°	55°		0 kts	0 kts	356°	POS		NAF	COURAGE AF	

Selected trips

The screenshot displays the 'union VMS' interface. At the top, there are tabs for 'POSITIONS', 'SEGMENTS', 'TRACKS', and 'TRIPS'. The 'TRIPS' tab is active, showing a table of trip data. A 'View details' button is located above the table. Below the table, a detailed view of a trip is shown, including a table of attributes and a map. A 'CANCEL' button is visible at the bottom right of the detailed view.

View details

Ext.	F.S	Mark.	IRCS	CFR	UVI	ICCAT	GFCM	First event date	Last event date	Duration	Corrections	Positions	Actions
.JD:HUN- e853eee5ee000000	HUN	XR001	IRCS1	HUN123465789				FOP 2017-03-24 01:07:00	FOP 2017-04-06 22:57:00	30513d 21h 20m	0	676	
.JD:HUN- ef5feeee1x000000	HUN	XR001	IRCS1	HUN123465789				FOP 2017-05-10 00:09:00	FOP 2017-04-30 01:25:00	0s	0	0	

Key information of the trip

CFR	HUN123465789
GFCM	
ICCAT	
UVI	
Asset name	Bravo
Source	FLUX
Activity type:	AREA_ENTRY
Report Type	NOTIFICATION
Purpose	9 - ORIGINAL
Occurrence	2017-04-19 01:31:00
Areas	[- N -]
Gears	[-]
Species	[]

Item 2 out of 2

20 nm

OpenStreetMap contributors. EEZ: EU Member States, Vlaams Instituut voor de Zee. VMS Positions fro

Trip summary view

HUN-TRP-3E5FE853EEEEE000000 ✖

Fishing Trip

General trip information

Trip ID: [HUN-TRP-3e5fe853eee5ee000000](#)
 Departure: 2017-03-17 16:40:00
 Arrival: 2017-04-17 04:10:00
 Landing: 2017-04-18 06:50:00

Vessel details

Name: Bravo
 Country: HUN
 Ext. marking: XR001
 CFR: HUN123465789
 IRCS: IRCS1

Vessel

Roles

Master/agent

No data available

Cronology

[Current trip: HUN-TRP-3e5fef5feeee1x000000](#)

[HUN-TRP-3e5fef5feeee1x000000](#)

[HUN-TRP-3e5fe853eee5ee000000](#)

Previous or later trips

[View all](#)

Trip map

Situation map



Catch

Summary of catches Landed



Total catches: Live weight: 1142157 kg

Species	Weight
PRA	671400
PLA	275925
COD	107802
GHL	76593



Total landed: Live weight equivalent: 739748 kg

Species	Weight
PRA	445136
PLA	185315
COD	59873
GHL	43723

Reports

Activities of the trip

Type (Notification/Declaration)	Date	Location	Reason	Remarks	Corrections	Detail
Fishing operation (Declaration)	2017-04-19 03:31:00			OTB (gear used)		👁
Fishing operation (Declaration)	2017-04-19 03:31:00			OTB (gear used)		👁
Fishing operation (Declaration)	2017-04-19 03:31:00			OTB (gear used)		👁
Fishing operation (Declaration)	2017-04-19 03:31:00			OTB (gear used)		👁
Arrival (Notification)	2017-04-19 03:31:00	LAN		2017-04-19 03:31:00 (gear used)		👁
Fishing operation (Declaration)	2017-04-19 03:31:00			OTB (gear used)		👁

Messages	Total
Reports	35
Declarations	32
Notifications	3
Corrections	0
Fishing operations	29
Deletions	0
Cancellations	0

Trip catch details

union VMS

2017-06-02 17:15:21 (UTC)



rep_power



Today Reports Area management Activity Positions Exchange Polling Mobile terminals Assets Alerts User Admin

Catch details

Catches

Per size class, species

& per day

Date	PLA	GHL	PRA	COD	CAS
30	2035	1036	5376	198	144
29	1924	460	8116	660	72
28	1716	652	9666	594	72
26	1586	1036	10436	1485	0
31	7234	1151	10775	1548	216
08	12579	3672	14882	2046	739
27	1274	786	7805	561	0
13	0	0	16950	0	0
07	5901	2169	6765	1650	144
02	6645	1384	8677	2409	144
04	2804	669	6575	1980	0
09	7554	1126	7669	1980	219
24	1466	1228	12035	1386	144
06	5594	1732	6633	3894	72
11	3516	975	2736	1122	144
14	0	0	11366	0	0
19	1664	537	3923	1617	144
25	1820	921	10055	627	72
22	4412	689	7380	2046	144
10	6769	1166	6861	2706	288
21	3900	1459	15402	2442	361
15	0	0	7522	0	0
01	5605	1129	7180	1320	216
03	5977	1554	6714	3663	144
12	0	0	12301	0	0
Total	91975	25531	223800	35934	3479

Landing

Landing	Date	FAO Area	PLA	WHL	GHL	GHT	COD	PRA	CAS
18	27.1		85074	1857	11037	15959	GUH	173370	1346
Total			85074	1857	11037	15959		173370	1346

Size class, species & presentation

Landing	Date	FAO Area	PLA	WHL	GHL	GHT	COD
18			85074	1857	11037	15959	GUH
Total			85074	1857	11037	15959	

Selected activities

Activities List

Selection of activities

Communication Channel: From (ID): Owner: Start Date: End Date: Vessel Identifier:
Vessel Group: Activity Type: Reported area: Port:
Gear Type: Species: Master: Trip Id:
Weight range: Kg Min Max

ACTIVITIES TRIPS

Key details of the activities

Quick filters

Columns

Report Type	Activity Type	Purpose Code	Data Source	From	Start date	End date	CFR	IRCS	Ext. Mark.	UVI	ICCAT	GFCM	Areas	Port	Gear	Species	Weight (kg)	Actions
DECL	TRA	+	FLUX	EST	2017-06-11 17:30:00	2017-06-11 19:45:00	CYP123456789	IRCS6	XR006				NEAFC_RA			ANF	512.4	
NOT	TRA	+	FLUX	CYP	2017-06-11 17:00:00		CYP123456789	IRCS6	XR006				NEAFC_RA			ANF	512.4	
DECL	RLC	+	FLUX	CYP	2017-06-14 12:00:00		CYP123456789	IRCS6	XR006							COD	700	
NOT	RLC	+	FLUX	SVN	2017-06-26 21:00:00		ROU123456789	IRCS7	XR007		ATEU0ROU13245					BFT	15000	
DECL	RLC	+	FLUX	SVN	2017-06-26 21:15:00		SVN123456789	IRCS4	XR004		ATEU0SVN13245					BFT	15000	
DECL	LAN	+	FLUX	CYP	2017-06-14 18:15:00	2017-06-15 02:00:00	CYP123456789	IRCS6	XR006							HKE, COD, HAD, POK	1250	
DECL	JFO	+	FLUX	SVN	2017-06-24 16:30:00		SVK123456789	IRCS3	XR003			111 - M19C5 - ITA - 37.1.1			PS	BFT	15000	

Access to further details

Selected trips

Activities List

Communication Channel From (ID) Owner Start Date End Date Vessel Identifier

Vessel Group All items Report Type Activity Type Reported area Port

Gear Type Species Master Trip Id

Weight range: Kg Min Max





Trips related to the selected activities



- ACTIVITIES
- TRIPS**

Trip id	F.S	Ext. Mark.	IRCS	CFR	UVI	ICCAT	GFCM	First event	First event date	Last event	Last event date	Duration	Corrections	Actions
EU_TRIP_ID:SVN-TRP-20170622000000000008	SVN							DEP	2017-06-22 07:30:00	ARR	2017-06-27 22:45:00	5d 15h 15m	0	
EU_TRIP_ID:CYP-TRP-20170608000000000010	EST							FOP	2017-06-08 00:00:00	FOP		6d 6h 10m	3	
EU_TRIP_ID:EST-TRP-20170531000000000001	EST							TRA	2017-06-11 17:30:00	TRA	2017-06-11 17:30:00	0s	0	

Report details: Departure

union VMS 2017-06-02 16:03:26 (UTC)   rep_power  

Today Reports Area management **Activity** Positions Exchange Polling Mobile terminals Assets Alerts User Admin

Activities List / Activity Details

Reporting vessel ← Fishing Trip HUN - Bravo

Trip ID: EU_TRIP_ID:HUN-TRP-3e5fef5feeee1x000000 ← **TripID**

Departure

Fishing Activity: Departure Occurrence: 2017-04-18 22:00:00	Port of departure LOCATION: NOTOS	Gears OTB - OTTER TRAWLS Role: ONBOARD Characteristics Mesh size: 40.0MMT	Report details Type: DECLARATION Creation: 2017-05-15 03:32:00 Purpose code: 9 - ORIGINAL Owner: HUN Accepted: 2017-05-15 03:31:00
---	---	---	--

Retained on board

Departure from Tromsø at 22:00 UTC on 18/04/2017

No data available

Vessel details

Fishing Trip

HUN - Bravo Trip ID: EU_TRIP_ID:HUN-TRP-3e5fe853eee5ee000000 Arrival: 2017-04-17 04:10:00 Landing: 2017-04-18 06:50:00

Vessel details

Name: Bravo
Country: HUN
Ext. marking: XR001
CFR: HUN123465789
IRCS: IRCS1

General trip info

Contact parties

Role: MASTER
Name: jacob B
Alias: Master B

Addresses

Street: Street B
City: City C

Expandable vessel details



Report details: Entry

union VMS
2017-06-04 13:34:23 (UTC)

Today
Reports
Area management
Activity
Positions
Exchange
Polling
Mobile terminals
Assets
Alerts
User
Admin

Fishing Trip Trip ID: EU_TRIP_ID:SVN-TRP-62f029f4222af2000000

SVN - Echo

Entry in EU territory


Fishing Activity: Entry into Area

Occurrence: 2017-04-15 02:16:00
 Reason: FSH - ENTRY IN EFFORT ZONE WITH THE INTENTION TO PERFORM FISHING OPERATIONS OR OTHER ACTIVITIES.
 Targeted species: DEMERSAL

Notification of Entry into Area


Entry into Area - TERRITORY:XEU

Transmission



2017-04-09 23:20:00

Crossing



2017-04-15 02:16:00

Timing

Report details

Type: NOTIFICATION
 Creation: 2017-04-09 23:21:00
 Purpose code: 9 - ORIGINAL
 Owner: SVN
 Accepted: 2017-04-09 23:20:00

Activity details

Catches on board

Type	Territory	FAO	ICES Stat. Rect.	Species	Weight (kg)
ONBOARD	GBR	27.6.b	44D5	LIN	153.9
ONBOARD	GBR	27.6.b		USK	51.3
ONBOARD	GBR	27.6.b	44D5	POK	160.65
ONBOARD	XNE	27.6.b		LIN	256.5
ONBOARD	XNE	27.6.b		HAD	53926.47
ONBOARD	XNE	27.6.b		ANF	1427.4
ONBOARD	GBR	27.6.b	44D5	ANF	219.6
					£ 56195.82

Species: LIN

Class	Weight (kg)	#
LSC	153.9	0

Location

Territory: GBR
 ICES_STAT_RECTANGLE: 44D5
 FAO area: 27.6.b

Gears

No data available

Navigate to next activity in the trip

19

Report details: Exit

Fishing Trip
SVN - Echo Trip ID: EU_TRIP_ID:SVN-TRP-62f029f4222af2000000

Notification of Area Exit

Fishing Activity: Area Exit

Occurrence: 2017-04-15 02:15:00
Targeted species: DEMERSAL

Activity details

Exiting Area



Timing



Report details

Type: NOTIFICATION
Creation: 2017-04-09 23:21:00
Purpose code: 9 - ORIGINAL
Owner: SVN
Accepted: 2017-04-09 23:20:00

Report details

Catches on board

Type	Territory	FAO	ICES Stat. Rect.	Species	Weight (kg)
ONBOARD	XNE	27.6.b	LIN	256.5	
ONBOARD	XNE	27.6.b	HAD	53926.47	
ONBOARD	GBR	27.6.b 44D5	POK	160.65	
ONBOARD	GBR	27.6.b 44D5	LIN	153.9	
ONBOARD	XNE	27.6.b	USK	51.3	
ONBOARD	GBR	27.6.b 44D5	ANF	219.6	
ONBOARD	XNE	27.6.b	ANF	1427.4	
					£ 56195.82000000001

Class	Weight (kg)	#
LSC	256.5	0

Location
Territory: XNE
FAO area: 27.6.b

Species: LIN

Gears

Further catch details

Can be filtered

Type	Territory	FAO	ICES Stat. Rect.	Species	Weight (kg)
ONBOARD	GBR	27.6.b 44D5	POK	160.65	
ONBOARD	GBR	27.6.b 44D5	LIN	153.9	
ONBOARD	GBR	27.6.b 44D5	ANF	219.6	
					£ 534.15

Report details: Fishing Operation

union VMS 2017-06-02 09:51:35 (UTC) rep_power

Today Reports Area management **Activity** Positions Exchange Polling Mobile terminals Assets Alerts User Admin

Activities List / Activity Details

Fishing Trip

FRA - André Trip ID: EU_TRIP_ID:FRA-TRP-2016122102030

Fishing operation

Fishing Activity: Fishing operation
Occurrence: 2017-01-09 12:44:00

Location
FAO area: 27.7.j
Territory: IRL
EFFORT_ZONE: B
ICES_STAT_RECTANGLE: 27D8

Gears
OTB - OTTER TRAWLS
Role: DEPLOYED

Characteristics
Mesh size: 80.0MMT

Report details
Type: DECLARATION
Creation: 2017-01-09 12:44:00
Purpose code: 9 - ORIGINAL
Owner: FRA
Accepted: 2017-01-09 12:44:00

Related reports
EU-ERS3.1_ON-QUE: ESP20161222009999
EU-ERS3.1_RN: FRA2016122102030
EU-ERS3.1_ON: FRA2016122723905

Activity details (date/time) **Location** **Gear used**

Catches retained on board

Species: SQI

Type	Territory	FAO	ICES Stat. Rect.	Effort zone	Species	Weight (kg)
ONBOARD	IRL	27.7.j	27D8	B	ANF	140
ONBOARD	IRL	27.7.j	27D8	B	SQI	350
ONBOARD	IRL	27.7.j	27D8	B	LEZ	48
ONBOARD	IRL	27.7.j	27D8	B	HKE	126.5
						Σ 664.5

Class	Weight (kg)	#
LSC	350	0

Catches retained on board

Gear shot and retrieval

Type	Occurrence	Duration
Gear retrieval	2016-12-20 10:41:00	0s
Gear shot	2016-12-20 06:38:00	0s

Haul details

Details: Gear shot

Location
Lon: -11.384 Lat: 49.417

Gears
No data available

Report details: Discard

union VMS 2017-06-02 10:02:11 (UTC) rep_power

Today Reports Area management **Activity** Positions Exchange Polling Mobile terminals Assets Alerts User Admin

Activities List / Activity Details

Fishing Trip
FRA - André Trip ID: EU_TRIP_ID:FRA-TRP-2016122102030

Discard at Sea

Activity details (date/time)

Fishing Activity: Discard at Sea
Occurrence: 2017-01-09 10:44:00

Location of discard

Location
Lon: -11.126 Lat: 50.016

Report details

Report details
Type: DECLARATION
Creation: 2017-01-09 10:44:00
Purpose code: 9 - ORIGINAL
Owner: FRA
Accepted: 2017-01-09 10:44:00

Related reports
EU-ERS3.1_ON-QUE: ESP20161222009999
EU-ERS3.1_RN: FRA2016122102030
EU-ERS3.1_ON: FRA2016122723905

Discards

Catches

Type	Territory	ICES Stat. FAO	ICES Stat. Rect.	Effort zone	Species	Weight (kg)
DISCARDED	IRL	27.7.j	29D8	B	CUX	150
DISCARDED	IRL	27.7.j	29D8	B	HKE	22
DISCARDED	IRL	27.7.j	29D8	B	LEZ	15
						Σ 187

Species: CUX

Class	Weight (kg)	#
LSC	150	0

Location
ICES_STAT_RECTANGLE: 29D8
FAO area: 27.7.j
EFFORT_ZONE: B
Territory: IRL

Gears
No data available

Location where majority of the catches were taken

Report details: Arrival notification

Fishing Trip



MLT - MADONNA DI POMPEI

Trip ID: EU_TRIP_ID:MLT-TRP-20160630000001 Arrival: 2017-01-08 22:18:00 Landing: 2017-01-09 10:46:00

Notification of arrival

Fishing Activity: Arrival

Reason: LAN - LANDING

Port of arrival

LOCATION: SCPOV

Intended port of arrival

Report details

Type: NOTIFICATION
Creation: 2017-01-09 12:32:00
Purpose code: 9 - ORIGINAL
Owner: MLT
Accepted: 2017-01-09 12:32:00

Related reports

EU-ERS3.1_RN: MLT20160630000001
EU-ERS3.1_ON-QUE: SYC20160630000002
EU-ERS3.1_ON: MLT20160630000001

Catch on board and to be off-loaded

Catches

Type

FAO





Type	FAO	Class	Weight (kg)	#
ONBOARD	51.6	SKJ	220000	0
UNLOADED	51.5	BET	39000	0
UNLOADED	51.6	BET	23000	0
ONBOARD	51.5	YFT	472000	0
UNLOADED	51.5	SKJ	229000	0
ONBOARD	51.6	BET	23000	0
ONBOARD	51.5	SKJ	229000	0
UNLOADED	51.6	YFT	37000	0
ONBOARD	51.5	BET	39000	0
UNLOADED	51.5	YFT	472000	0
UNLOADED	51.6	SKJ	220000	0
ONBOARD	51.6	YFT	37000	0
				£ 2040000

Species: SKJ

Location	Gears
FAO area: 51.6	

Location where majority of the catches were taken

Report details: Arrival


union VMS 2017-06-02 13:37:03 (UTC)   rep_power  

Today Reports Area management **Activity** Positions Exchange Polling Mobile terminals Assets Alerts User Admin

Activities List / Activity Details

Fishing Trip
FRA - Marie-Pierre André Trip ID: EU_TRIP_ID:FRA-TRP-20160509500012 **Arrival:** 2016-04-17 07:00:00 **Landing:** 2016-04-17 07:02:00

Arrival

Fishing Activity: Arrival  2016-04-17 07:00:00 Time of Arrival Reason: LAN - LANDING	Port of arrival LOCATION: FRLCT <h2 style="text-align: center;">Port of arrival</h2>	Gears <p style="text-align: center;">No data available</p>	Report details Type: DECLARATION Creation: 2016-05-09 10:49:00 Purpose code: 9 - ORIGINAL Owner: FRA Accepted: 2016-05-09 10:48:00 Related reports EU-ERS3.1_ON: FRA20160509500024 EU-ERS3.1_RN: FRA20160509500012 EU-ERS3.1_ON-QUE: GBR20160501791295
--	---	--	---

**Activity details
(date/time)**

Report details: Landing

Fishing Trip

FRA - Marie-Pierre André

Trip ID: EU_TRIP_ID:FRA-TRP-20160509500012 Arrival: 2016-04-17 07:00:00 Landing: 2016-04-17 07:02:00

Landing

Fishing Activity: Landing

Occurrence: 2016-04-17 07:02:00

Port of landing

LOCATION: FRLCT

Port of landing

Location where majority of the catches were taken

Catches off-loaded (live weight)

Report details

Type: DECLARATION
 Creation: 2016-05-09 10:49:00
 Purpose code: 9 - ORIGINAL
 Owner: FRA
 Accepted: 2016-05-09 10:48:00

Related reports

EU-ERS3.1_RN: FRA20160509500012
 EU-ERS3.1_ON: FRA20160509500024
 EU-ERS3.1_ON-QUE: GBR20160501791295

Catches

Type	Territory	FAO	ICES Stat. Rect.	Species	Weight (kg)
UNLOADED		27.3.d.24	24E3	CFB	200
UNLOADED	FRA	37.1.2		BFT	200000
					Σ 200200

Class	Weight (kg)	#
LSC	200000	10000

Weighting Means: ESTIMATED

Species: BFT

Location

Territory: FRA
 FAO area: 37.1.2

Gears

PTB - PAIR TRAWLS

Products off-loaded (product weight)

Processing and products

Type	Territory	FAO	ICES Stat. Rect.	Species	Presentation	Preservation	Freshness	Gear	Conv. factor	Prod. weight (kg)	Packaging type	Package weight (kg)	Package quantity
UNLOADED	FRA	37.1.2		BFT	WHL	ALI		PTB		199700			
UNLOADED		27.3.d.24	24E3	CFB	WHL	ALI		PTB	1	190	BOX	10	20
										Σ 199890		Σ 10	Σ 20

Report details: Transshipment

Activities List / Activity Details

Fishing Trip

MLT - MADONNA DI POMPEI Trip ID: EU_TRIP_ID:MLT-TRP-20160630000001 Arrival: 2017-01-08 22:18:00 Landing: 2017-01-09 10:46:00

Notification of Transshipment

Fishing Activity: Transshipment

Transshipment time

Start date: 2017-01-09 11:12:00

Location

LOCATION: SCPOV

Authorizations

No data available

Report details

Type: NOTIFICATION
Creation: 2017-01-09 11:12:00
Purpose code: 9 - ORIGINAL
Owner: MLT
Accepted: 2017-01-09 11:12:00

Related reports

EU-ERS3.1_ON-QUE: SYC20160630000002
EU-ERS3.1_RN: MLT20160630000001
EU-ERS3.1_ON: MLT20160630000001

Estimated start of transshipment

Location (in port)

Receiver vessel

Role: RECEIVER
Country: ESP
IRCS: EA6395

Receiver vessel

Authorizations

Fishing Category: SYC_SP
Agreement: SYC_2017

Catches off-loaded (live weight)

Catches

Type	FAO	Species	Weight (kg)
UNLOADED	51.6	YFT	37000
UNLOADED	51.5	YFT	594667
			Σ 631667

Class	Weight (kg)	#
LSC	37000	0

Species: YFT

Location
FAO area: 51.6

Gears

No data available

Products off-loaded (product weight)

Processing and products

Type	FAO	Species	Presentation	Preservation	Freshness	Gear	Conv. factor	Prod. weight (kg)	Packing weight (kg)	Product weight (kg)	Product amount
UNLOADED	51.6	YFT	WHL					37000			
UNLOADED	51.5	YFT	WHL					594667			
								Σ 631667		Σ 0	Σ 0

MDR: Local cache of code lists

AUDIT LOGS CONFIGURATION

SYSTEM MONITOR GLOBAL SETTINGS REPORTING ACTIVITY ASSETS MOBILE TERMINALS EXCHANGE MDR

Scheduler Settings

Every: on at : :

Synchronization schedule

Synchronize now *Generated Cron Job Expression: 55 23 ** **

Code lists

Code Lists Update Status

<input type="checkbox"/>	Acronym	Name	Last Success	Last Attempt	Last Attempt Status	Auto update	<input type="checkbox"/>
<input type="checkbox"/>	FA_QUERY_PARAMETER	FA Query Parameter	2017-11-07 09:01:44	2017-11-06 15:23:31	SUCCESS	Enabled	<input type="checkbox"/>
<input type="checkbox"/>	MEMBER_STATE	Member State	2017-11-07 09:03:45	2017-11-06 15:23:30	SUCCESS	Enabled	<input type="checkbox"/>
<input type="checkbox"/>	FA_REASON_ENTRY	FA Reason Entry	2017-11-07 09:03:45	2017-11-06 15:23:31	SUCCESS	Enabled	<input type="checkbox"/>
<input type="checkbox"/>	FA_BR	FA BR	2017-09-04 15:39:04	2017-11-06 15:23:30	SUCCESS	Enabled	<input type="checkbox"/>
<input type="checkbox"/>	FLUX_FA_TYPE	Flux FA Type	2017-11-06 16:49:44	2017-11-06 15:23:30	SUCCESS	Enabled	<input type="checkbox"/>
<input type="checkbox"/>	FLUX_FA_REPORT_TYPE	Flux FA Report Type	2017-11-06 16:51:44	2017-11-06 15:23:30	SUCCESS	Enabled	<input type="checkbox"/>

View code list contents

MDR: Contents of the code lists

Code List with Acronym FLUX_FA_TYPE






Code & description

Search

Code	Description	Validity - Start date	Validity - End date	Version
TRANSHIPMENT	THE UNLOADING OF CATCHES OR PART THEREOF FROM ONBOARD THE VESSEL TO ANOTHER VESSEL OR THE LOADING OF CATCHES ON BOARD FROM ANOTHER VESSEL	1989-01-01 00:00:00	2100-12-31 00:00:00	1.0
START_ACTIVITY	THE STARTING OF A FISHING ACTIVITY	1989-01-01 00:00:00	2100-12-31 00:00:00	1.0
RELOCATION	OPERATION WHERE THE CATCH OR PART THEREOF IS TRANSFERRED OR MOVED FROM SHARED FISHING GEAR TO A VESSEL OR FROM A VESSEL'S HOLD OR ITS FISHING GEAR TO A KEEP NET, CONTAINER OR CAGE OUTSIDE THE VESSEL IN WHICH THE LIVE CATCH IS KEPT UNTIL LANDING.	1989-01-01 00:00:00	2100-12-31 00:00:00	1.0
LANDING	THE UNLOADING OF CATCHES OR PART THEREOF IN A PORT OR LANDING PLACE ON LAND	1989-01-01 00:00:00	2100-12-31 00:00:00	1.0
JOINT_FISHING_OPERATION	A FISHING OPERATION WITH MORE THAN ONE VESSEL INVOLVED	1989-01-01 00:00:00	2100-12-31 00:00:00	1.0
GEAR_SHOT	SETTING THE GEAR, DEPLOYING	1989-01-01 00:00:00	2100-12-31 00:00:00	1.0
GEAR_RETRIEVAL	RETRIEVING THE GEAR	1989-01-01 00:00:00	2100-12-31 00:00:00	1.0
FISHING_OPERATION	ACTIVITY IN CONNECTION WITH SEARCHING FOR FISH, SHOOTING, TOWING AND HAULING OF ACTIVE GEARS, SETTING, SOAKING, REMOVING/RESETTING OF PASSIVE GEARS AND REMOVAL OF ANY CATCH FROM THE GEAR, KEEP NETS OR FROM A TRANSPORT CAGE TO FATTENING/FARMING CAGES	1989-01-01 00:00:00	2100-12-31 00:00:00	1.0
DISCARD	THE UNLOADING OF CATCHES OR PART THEREOF WHILE AT SEA	1989-01-01 00:00:00	2100-12-31 00:00:00	1.0
DEPARTURE	DEPARTURE FROM A LOCATION.	1989-01-01 00:00:00	2100-12-31 00:00:00	1.0
ARRIVAL	ARRIVAL IN A LOCATION	1989-01-01 00:00:00	2100-12-31 00:00:00	1.0
AREA_EXIT	EXIT FROM AN AREA	1989-01-01 00:00:00	2100-12-31 00:00:00	1.0
AREA_ENTRY	ENTRY INTO AN AREA	1989-01-01 00:00:00	2100-12-31 00:00:00	1.0






Validity period of the code

Exchange: Incoming & outgoing messages

union VMS 2017-11-14 14:27 UTC    rep_power  

Today Reports Area management Activity Positions **Exchange** Polling Mobile terminals Assets Admin

TRANSMISSION STATUS

STARTED ManualMovement 
STARTED naf 
STARTED siriusone 
STARTED flux 
STARTED twostage 


SENDING QUEUE












+ adas	asdas	3	2017-05-21 19:23:00	Resend group
+ adas	asdas	1	2017-05-21 10:23:00	Resend group
- FA reports		1	2017-05-21 10:23:00	Resend group

Received	Recipient	Plugin	
2017-05-21 10:23:00	asdjih	FA Flux plugin	Resend



Today From To Recipient Source Type Status

Incoming/outgoing messages **Message status & access to the validation results**

Actions 

	Date received/sent	Source	Type	Sender/Receiver	Forward rule	Recipient	Date forwarded	Status	Actions
<input type="checkbox"/>	 2018-02-23 06:04:44	Inmarsat-C	Flux FA Report Msg	Carlotta_Leffler@yahoo.com	N/A	N/A	2018-03-05 16:21:41	ERROR	 
<input type="checkbox"/>	 2017-07-06 09:04:27	N/A	Flux FA Query Msg	Oleta.Walker61@yahoo.com	TESTDATA-RULE	N/A	2017-05-25 07:11:23	ERROR	
<input type="checkbox"/>	 2016-09-16 03:55:09	N/A	RECEIVED MOVEMENT	Ima.Quigley99@gmail.com	N/A	N/A	2019-06-20 03:48:03	ERROR	
<input type="checkbox"/>	 2017-12-26 18:07:41	N/A	SENT POLL	Rylan_Kulas14@hotmail.com	N/A	N/A	2018-09-07 12:27:33	ERROR	
<input type="checkbox"/>	 2017-11-21 14:40:03	FLUX	Flux FA Report Msg	Lizzie_Cassin4@hotmail.co...	TESTDATA-RULE	N/A	2018-07-26 17:06:11	ERROR	
<input type="checkbox"/>	 2017-07-01 08:07:27	N/A	RECEIVED MOVEMENT	Yuan_26@...	TESTDATA-RULE	N/A	2017-07-01 08:07:27	ERROR	   

Access to the message contents, related message or response to the query



Exchange: View validation results

union VMS

Today Reports

2017-11-14 14:15 UTC rep_power ?

Validation results

Level	Level	Status	Actions
FA-L00-00-0001	L00	ERROR	
FA-L00-00-0002	L00	WARNING	

Details of the validation results

Access to the exact location of the error

TRANSMISSION STATUS

STARTED ManualMovement

STARTED naf

STARTED siriusone

STARTED flux

STARTED twostage

Resend all

Resend group

Resend group



Resend group

Resend group

Today From To Sender/Receiver Recipient Source Type Status SEARCH RESET

Actions All Incoming Outgoing

Date received/sent	Source	Type	Sender/Receiver	Forward rule	Recipient	Date forwarded	Status	Actions
2017-02-24 09:09:24	FLUX	RECEIVED MOVEMENT	Anabelle18@hotmail.com	TESTDATA-RULE	TESTDATA	2018-05-22 06:32:14	ERROR	
2018-08-12 04:31:52	N/A	Flux FA Query Msg	Yasmine.Berge43@yahoo.c...	TESTDATA-RULE	N/A	2018-09-21 07:20:37	ERROR	
2017-12-05 10:31:53	N/A	SENT POLL	Leif_Walker@hotmail.com	N/A	N/A	2017-12-13 13:11:32	ERROR	
2018-05-18 14:20:17	N/A	Flux FA Query Msg	Granville.OHara76@yahoo....	TESTDATA-RULE	N/A	2018-12-23 12:13:34	ERROR	
2016-07-02 12:20:30	N/A	RECEIVED MOVEMENT	Emory.Olson@yahoo.com	N/A	N/A	2017-05-22 18:38:54	ERROR	
2018-07-26 07:56:09	FLUX	SENT POLL	Jean.Spencer36@hotmail.c...	TESTDATA-RULE	TESTDATA	2017-12-17 19:32:17	WARN	
2018-11-09 17:29:14	Inmarsat-C	Flux FA Query Msg	Amya.Walker2@gmail.com	TESTDATA-RULE	N/A	2018-11-09 17:29:14	ERROR	



Exchange: View validation results

union VMS

2017-11-14 14:15 UTC rep_power

Today Reports

TRANSMISSION STATUS

- STARTED Manual Movement
- STARTED naf
- STARTED siriusone
- STARTED flux
- STARTED twostage

Today

Recipient

Actions

Date received/s

- 2017-02-24 09:00
- 2018-08-12 04:30
- 2017-12-05 10:30
- 2018-05-18 14:20
- 2016-07-02 12:20
- 2017-06-22 11:10


Validation results

Go back

```
<?xml version="1.0" encoding="UTF-8"?>
<rsm:FLUXFAReportMessage
  xmlns:ram="urn:un:unece:uncefact:data:standard:ReusableAggregateBusinessInformationEntity:20"
  xmlns:udt="urn:un:unece:uncefact:data:standard:UnqualifiedDataType:20" xsi:schemaLocation="urn:un:unece:uncefact:data:standard:FLUXFAReportM
  essage:3 xsd/FLUXFAReportMessage_3p1/FLUXFAReportMessage_3p1.xsd"
  xmlns:rsm="urn:un:unece:uncefact:data:standard:FLUXFAReportMessage:3"
  xmlns:xsi="http://www.w3.org/2001/XMLSchema-instance">
  <rsm:FLUXReportDocument>
    <ram:ID schemeID="UUID">689D407D-3E2C-45B4-A817-AB218FC8BFF4</ram:ID>
    <ram:CreationDateTime>
      <udt:DateTime>2017-01-02T03:54:00Z</udt:DateTime>
    </ram:CreationDateTime>
    <ram:PurposeCode listID="FLUX_GP_PURPOSE">9</ram:PurposeCode>
    <ram:OwnerFLUXParty>
      <ram:ID schemeID="FLUX_GP_PARTY">CZE</ram:ID>
    </ram:OwnerFLUXParty>
  </rsm:FLUXReportDocument>
  <rsm:FAReportDocument>
    <ram:TypeCode listID="FLUX_FA_REPORT_TYPE">DECLARATION</ram:TypeCode>
    <ram:AcceptanceDateTime>
      <udt:DateTime>2017-01-02T03:54:00Z</udt:DateTime>
    </ram:AcceptanceDateTime>
    <ram:RelatedFLUXReportDocument>
      <ram:ID schemeID="UUID">EBA93D3A-F2D9-4D63-84F1-4768C634F1A7</ram:ID>
      <ram:CreationDateTime>
        <udt:DateTime>2017-01-02T03:55:00Z</udt:DateTime>
      </ram:CreationDateTime>
      <ram:PurposeCode listID="FLUX_GP_PURPOSE">9</ram:PurposeCode>
      <ram:OwnerFLUXParty>
        <ram:ID schemeID="FLUX_GP_PARTY">CZE</ram:ID>
      </ram:OwnerFLUXParty>
    </ram:RelatedFLUXReportDocument>
    <ram:SpecifiedDelimitedPeriod listID="FLUX_FA_TYPE">DEPARTURE</ram:SpecifiedDelimitedPeriod>
    <ram:TypeCode listID="FLUX_FA_TYPE">DEPARTURE</ram:TypeCode>
    <ram:OccurrenceDateTime>
      <udt:DateTime>2016-12-12T13:00:00Z</udt:DateTime>
    </ram:OccurrenceDateTime>
    <ram:RelatedFLUXLocation>
      <ram:TypeCode listID="FLUX_LOCATION_TYPE">LOCATION</ram:TypeCode>
      <ram:ID schemeID="LOCATION">ZADUR</ram:ID>
    </ram:RelatedFLUXLocation>
  </rsm:FAReportDocument>
</rsm:FLUXFAReportMessage>
```

Highlighted errors/warnings

WORK IN PROGRESS



Automated subscriptions

- General information
- Addressee
- Vessel(s)
- Area(s)
- Conditions
- Schedule

The screenshot shows the 'NEW SUBSCRIPTION' form in the unionVMS interface. The form is divided into several sections, with red annotations highlighting specific areas:

- General information:** Includes fields for Name, Subscription Type (Tx-Full), Description, Valid from/valid until dates, Trigger (Manual/Auto), and Accessibility (Private/Static/Public).
- Addressee:** Includes Organisation, End point, Communication Channel, and Message Type.
- Query parameters:** Includes Vessel ID Type, Include Correction History, and Query for the last (24 h).
- Select assets:** Includes a search bar, search buttons, and a table with columns for F.S., IRCS, CFR, Ext. Mark, and Name. A message states 'There are no assets matching your search criteria'.
- Select areas:** Includes tabs for SYSTEM AREAS and USER AREAS, an area type dropdown, and an area selection table.
- Start Conditions:** Includes radio buttons for 'No conditions' and 'Rules', and a table for defining rules with columns for Operator, Data Type, Criteria, Sub-Criteria, Condition, Value Context, Value (free text), Operator, and Composit.
- End Conditions:** Includes radio buttons for 'No conditions' and 'Rules', and a table for defining rules with columns for Operator, Data Type, Criteria, Sub-Criteria, Condition, Value Context, Value (free text), Operator, and Composit.
- Execution Schedule:** Includes radio buttons for 'No Schedule - Execute' and 'Define a schedule', and a dropdown for 'Every' (24 h).

Red annotations include vertical lines on the left side of the form, arrows pointing from the list items to the corresponding sections, and a red arrow pointing from the 'Subscription Name' field to the 'General information' list item.

Specific sections depending on the type

- **Query parameters**

- ID type, period, include corrections or not

Query parameters

Vessel ID Type

Include Correction History

Query for the last

- **Report parameters**

- ID type, filter reports, complete trip or individual reports, include corrections or not

Report parameters

Transmit original report

Create new report using Vessel ID Type

ICCAT

CFR

IRCS

.....

.....

REPORTS FILTER

Reports to be included

Select all Unselect all

DEP DECL

FOP DECL

ARR NOT

DEP DECL

.....

.....

Transmission of logbook

Complete E-log

Individual report

Include correction HISTORY

Manual query

- Addressee
- Query parameters
- Vessel(s)
- Area(s)

The screenshot shows the 'Manual Query' interface in the unionVMS system. The interface includes a navigation bar with tabs for 'Today', 'Reports', 'Area management', 'Subscriptions', 'Activity', 'Positions', 'exchange', 'Polling', 'Mobile terminals', 'Assets', 'Alerts', 'User', and 'Admin'. The 'Subscriptions' tab is active. Below the navigation bar, there are three main sections: 'MANAGE SUBSCRIPTIONS', 'NEW SUBSCRIPTION', and 'MANUAL QUERY'. The 'MANUAL QUERY' section contains several input fields and controls:

- Organisation:** A dropdown menu with 'FRA' selected.
- Subscription:** A dropdown menu with 'select a subscription' selected.
- Vessel ID Type:** A dropdown menu with 'CFR, IRCS, ...' selected.
- Include Correction History:** A checked checkbox.
- Query for the last:** A dropdown menu with '24' and 'h' selected.
- Query period:** Two date pickers with the format 'dd/mm/yyyy'.
- Asset Selection:** A search box with 'Asset' and 'Search text' fields, and a 'SEARCH' button. Below it, there are filters for 'F.S', 'IRCS', 'CFR', 'Ext. Mark', and 'Name'. A message box states 'There are no assets matching your search criteria'.
- Area Selection:** A dropdown menu with 'Area Type' selected.

Annotations on the screenshot include:

- Red arrows pointing from the list on the left to the 'Organisation' and 'Subscription' fields.
- Red arrows pointing from the list on the left to the 'Asset' search box and the 'Area Type' dropdown.
- Red vertical lines highlighting the 'Organisation' and 'Subscription' fields.
- Black arrows pointing from text labels to specific fields: 'Vessel ID type' points to the 'Vessel ID Type' dropdown, 'Correction history' points to the 'Include Correction History' checkbox, and 'Period' points to the 'Query period' date pickers.

At the bottom of the interface, there are three buttons: 'Cancel', 'Save', and 'Save As'.

Searching salesnotes

union VMS 2017-06-29 11:31:24 (UTC) | Mathias

Today **Reports** **Area management** **Activity** **Positions** **Sales** **Exchange** **Polling** **Mobile terminals** **Assets** **Alerts** **User** **Admin**

Name / CFR / IRCS Start Date End Date Saved groups **SEARCH** **RESET**

Advanced search [Save group](#)

Actions

<input type="checkbox"/>	F. S.	Ext. marking	IRCS	Name	Date	Location	Landing date	Landing port	Type	Seller	Buyer/Recipient	Details
<input type="checkbox"/>	BEL	Z.121	2456885	Deborah	2017-05-10 09:05	BEZEE	2017-05-10 07:32	BEZEE	First sale	DELEY JAN	De Jager NV	
<input type="checkbox"/>	BEL	Z.121	2456885	Deborah	2017-05-10 09:05	BEZEE	2017-05-10 07:32	BEZEE	First sale	DELEY JAN	De Jager NV	
<input type="checkbox"/>	BEL	Z.121	2456885	Deborah	2017-05-10 09:05	BEZEE	2017-05-10 07:32	BEZEE	First sale	DELEY JAN	De Jager NV	
<input type="checkbox"/>	BEL	0.152	5841588	Aran	2017-05-11 09:24	BEOST	2017-05-11 05:15	BEOST	First sale	Aran BVBA	Merlin NV	
<input type="checkbox"/>	BEL	0.152	5841588	Aran	2017-05-11 09:24	BEOST	2017-05-11 05:15	BEOST	First sale	Aran BVBA	De zeespiegel	
<input type="checkbox"/>	BEL	0.152	5841588	Aran	2017-05-11 09:24	BEOST	2017-05-11 05:15	BEOST	First sale	Aran BVBA	Chef's secret BVBA	

Vessel/trip **Landing** **Salesnote**

<< < Page 1 of 3 > >>

Searching salesnotes

union VMS 2017-06-29 12:34:35 (UTC) Mathias

Today **Reports** **Area management** **Activity** **Positions** **Sales** **Exchange** **Polling** **Mobile terminals** **Assets** **Alerts** **User** **Admin**

Name / CFR / IRCS Start Date End Date

Flag State Type Location Landing Port Species AND

Simple search **Save group**

Actions

Export selection to CSV

Advanced filters

Export to CSV **EXPORT ALL**

Saved queries **SEARCH** **RESET**

Save search

Choose a title for your search

Name	Date	Location	Landing date	Landing port	Type	Seller	Buyer/Recipient	Details
BEL	Z.121						le Jager NV	
BEL	Z.121						le Jager NV	
BEL	Z.121						le Jager NV	
BEL	0.152						Merlin NV	
BEL	0.152						le zeespiegel	
BEL	0.152						hef's secret BVBA	

Cancel **Save**

<< < Page 1 of 3 > >>

Salesnote detail of a first sale

union VMS 2017-11-14 13:14 UTC Mathias

Today Reports Area management Activity Positions **Sales** Exchange Polling Mobile terminals Assets Alerts User Admin

FISHING TRIP
Trip ID: BEL-TRP-2017-6736 0 Departure: - at - Arrival: - at - Landing: 2017-09-04 07:11 at NLURK

Trip information Go to trip detail Return to overview

Sales Note FIRST SALE

DOCUMENT

Id: BEL-SN-2017-395104
Currency: EUR
Occurrence: 2017-09-05 12:25

General sales information

LOCATION

Map

PARTIES

Id:
Name: Long Ships Rederij BVBA
Role: Provider

Id: NL484914914
Name: Nunschoten, H Vis
Role: Buyer

Provider/Buyer

TOTALS

Weight: 19 kg
Price: 20.69 EUR

Sale summary

FLUX REPORT DOCUMENT

Id: e6037915-d174-4a2c-8290-2700f1c991e2
Creation: 2017-09-05 12:41
Purpose: ORIGINAL - Sales note example 3
FLUX Party: BEL

Flux information

PRODUCTS

Area	Freshness	Presentation	Preservation	Factor	Cat.	Class	Usage	Weight	Unit	Price
27.4.b	A	GUT	FRE	999.00	3	LSC	COMMERCIAL DIRECT H...	2 kg		9.46 EUR

Selected specie in detail





Species overview

Actions

- Export current specie
- Export all

Legend: Avg price (red), Min price (orange), Max price (teal)

Salesnote overview – deleted/corrected

union VMS 2017-06-29 12:17:46 (UTC)   Mathias  

Today Reports Area management Activity Positions **Sales** Exchange Polling Mobile terminals Assets Alerts User Admin

Name / CFR / IRCS Start Date End Date Saved groups

Advanced search Save group

Actions

<input type="checkbox"/>	F. S.	Ext. marking	IRCS	Name	Date	Location	Location	Time	Caller	Buyer/Recipient	Details	
<input type="checkbox"/>	BEL	Z.121	2456885	Del					DELEY JAN	De Jager NV		
<input type="checkbox"/>	BEL	Z.121	2456885	Deborah	2017-05-10 08:15	BEOST	2017-05-10-07:32	BEZEE	First sale	DELEY JAN	De Jager NV	
<input type="checkbox"/>	BEL	Z.121	2456885	Deborah	2017-05-10 08:08	BEZEE	2017-05-10-07:32	BEZEE	First sale	DELEY JAN	De Jager NV	
<input type="checkbox"/>	BEL	Z.121	2456885	Deborah	2017-05-10 08:07	BEZEE	2017-05-10-07:32	BEZEE	First sale	DELEY JAN	De Jager NV	
<input type="checkbox"/>	BEL	Z.121	2456885	Deborah	2017-05-10 08:26	BEZEE	2017-05-10-07:32	BEZEE	First sale	DELEY JAN	De Jager NV	
<input type="checkbox"/>	BEL	Z.121	2456885	Deb			:32	BEZEE	First sale	DELEY JAN	De Jager NV	
<input type="checkbox"/>	BEL	Z.121	2456885	Deb			:32	BEZEE	First sale	DELEY JAN	De Jager NV	
<input type="checkbox"/>	BEL	0.152	5841588	Aran	2017-05-11 09:24	BEOST	2017-05-11 05:15	BEOST	First sale	Aran BVBA	Merlin NV	
<input type="checkbox"/>	BEL	0.152	5841588	Aran	2017-05-11 09:24	BEOST	2017-05-11 05:15	BEOST	First sale	Aran BVBA	De zeespiegel	
<input type="checkbox"/>	BEL	0.152	5841588	Aran	2017-05-11 09:24	BEOST	2017-05-11 05:15	BEOST	First sale	Aran BVBA	Chef's secret BVBA	

<< < Page 2 of 3 > >>

Corrected salesnote

union VMS 2017-07-10 07:56 UTC Mathias

Today Reports Area management Activity Positions **Sales** Exchange Polling Mobile terminals Assets Alerts User Admin


FISHING TRIP
 Trip ID: Deborah (Z.121) Departure: 2017-04-29 13:36 at BEZEE Arrival: 2017-05-07 05:14 at BEZEE Landing: 2017-05-07 06:02 at BEOST

Sales Note - First Sale Other versions: [Go to newest version](#)

DOCUMENT

Id: BEL-SN-2017-123456
 Currency: EUR
 Occurrence: 2017-05-07 10:05

LOCATION



BEOST

PARTIES

Id:
 Name: Notus BVBA
 Role: Provider

Id: BE0860500163
 Name: FESTIN AQUATIQUE
 Role: Buyer

TOTALS

Weight: 683 kg
 Price: €515.09

FLUX REPORT DOCUMENT

Id: 412adff1-a4b8-4877-89f7-03ae4292d5dd
 Creation: 2017-05-07 10:06
 Purpose: ORIGINAL
 FLUX Party: BEL

PRODUCTS

COD - Gadus Morhua

Area	Freshness	Presentation	Preservation	Factor	Cat.	Class	Usage	Weight	Unit	Price
27.7.j	A	WHL - Whole	FRE - Fresh	1.00	3	LSC - Legal size catch	HCN - Human consump...	13 kg		€51.12

Actions ▼

